LIGHT UP YARMOUTH

MAP ONE - GLOW SHOW

Map updated 12.7.2020

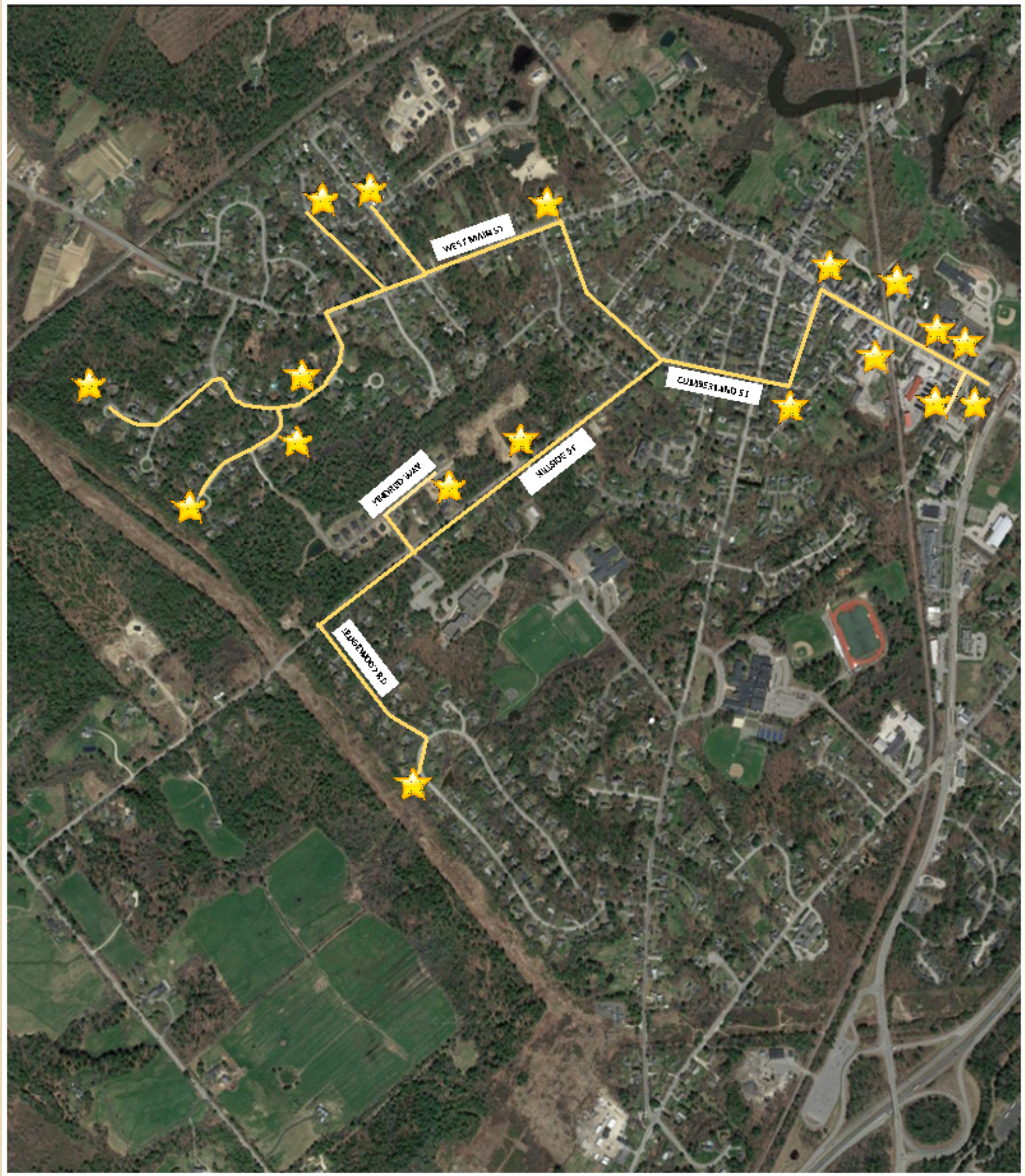

LIGHT UP YARMOUTH

MAP TWO - TWINKLE TOWN

Map updated 12.7.2020

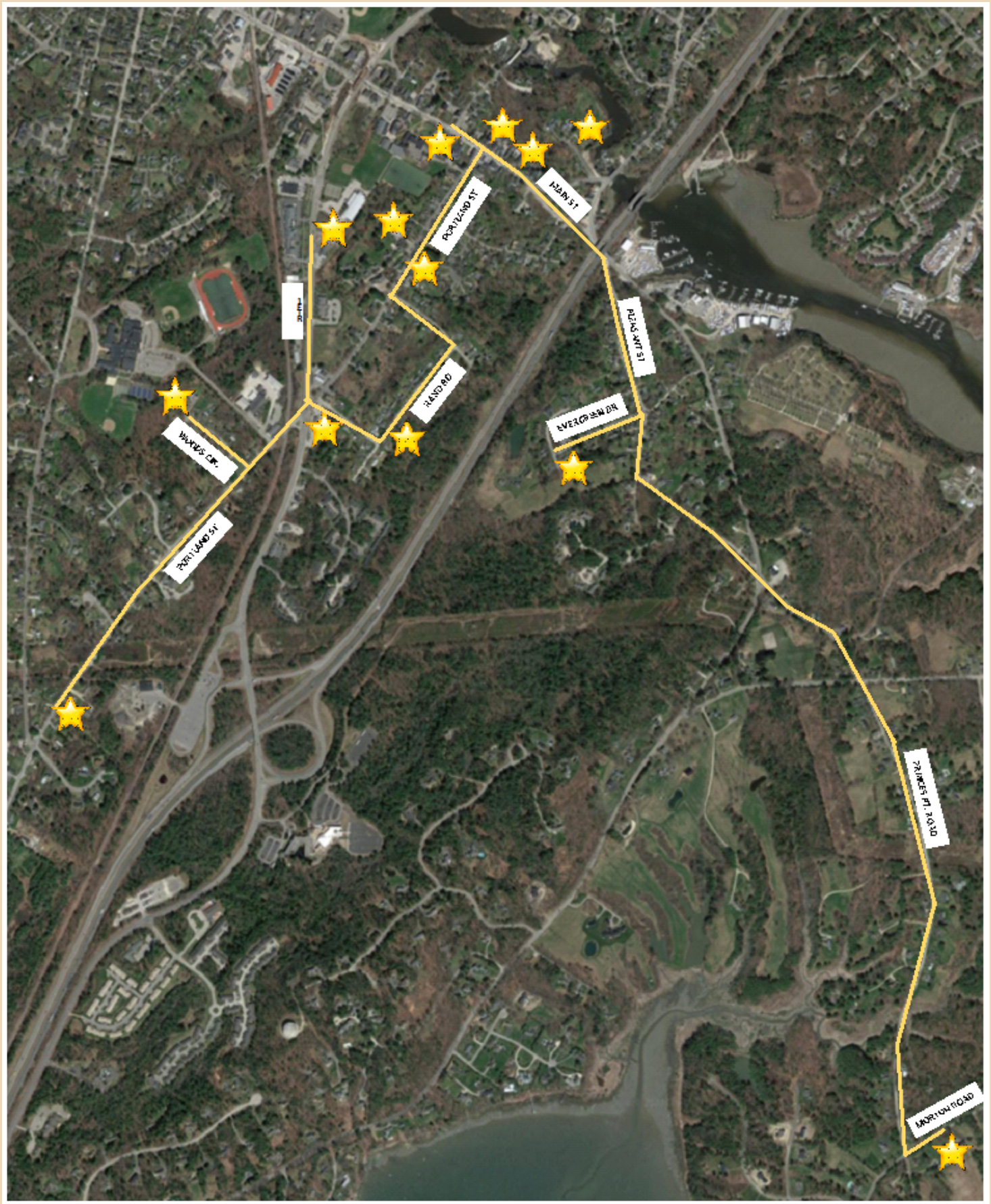

LIGHT UP YARMOUTH

MAP THREE - BRIGHT LIGHTS

Map updated 12.7.2020

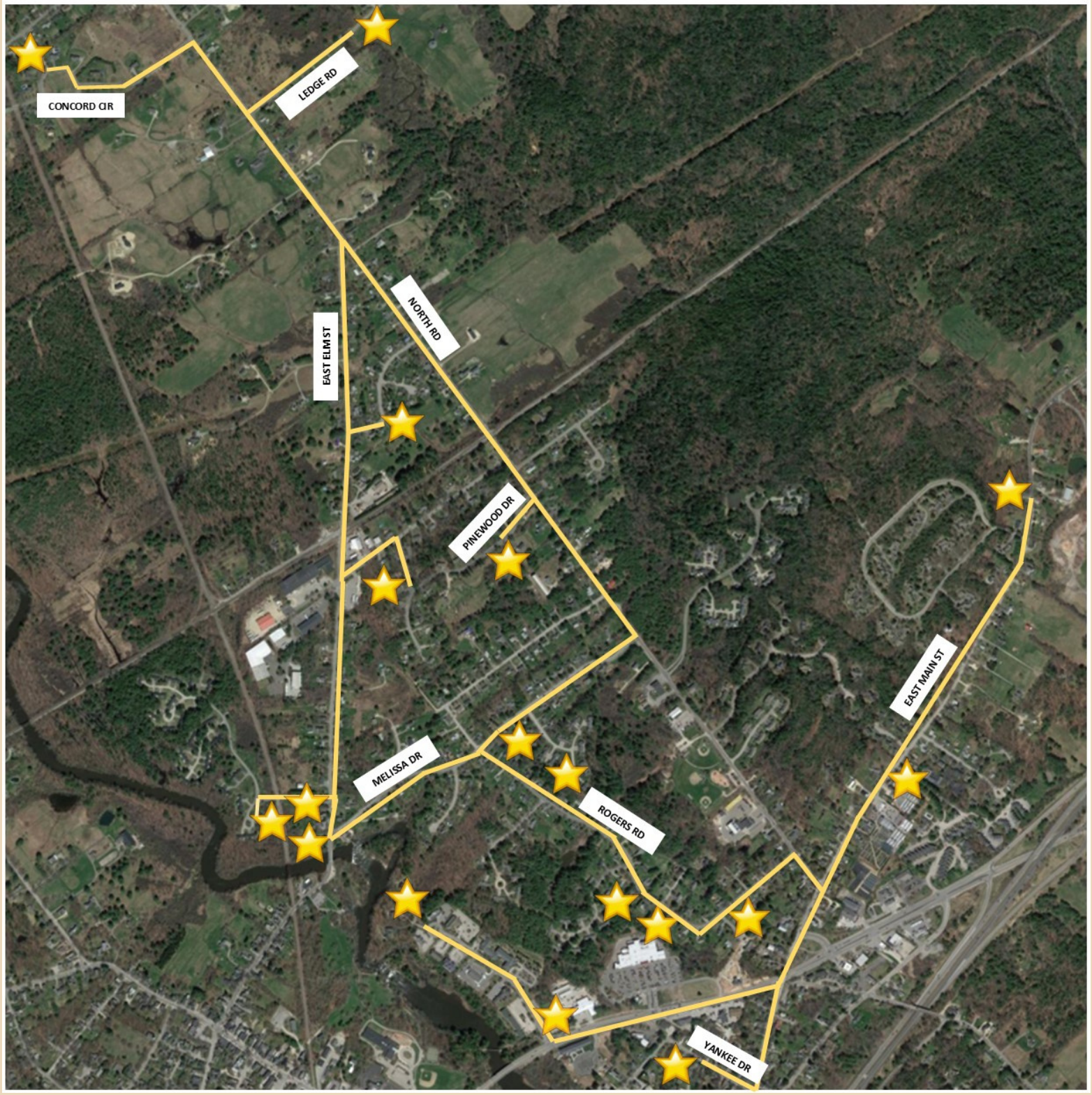

LIGHT UP YARMOUTH

List updated 12.7.2020

MAP ONE - GLOW SHOW

200 MAIN STREET - TOWN HALL
233 MAIN ST - PEOPLE'S BANK
27 CLEAVES ST
245 MAIN ST
1 RAILROAD SQUARE - ARTASCOPE
28 YARMOUTH CROSSING - FOOT & ANKLE
317 MAIN ST - 317 MUSIC CENTER
16 CUMBERLAND ST
185 WEST MAIN ST
46 DEACON ST
79/81 ANDERSON AVE
24 HAWTHORNE CIR
10 HICKORY LN
89 HICKORY LN
41 BEECH TREE LN
201 HILLSIDE ST
12 KINDRED WAY
229 OAKWOOD DR

MAP TWO - TWINKLE TOWN

35 MORTON RD
46 EVERGREEN DR
29 GRIST MILL LN
63 MAIN ST
97 MAIN ST
116 MAIN ST
9 MAYBERRY LN
90 PORTLAND ST
134 RAND RD
305 RT 1 - ROYAL RIVER COMM. PLAYERS
447 RT 1 - CLAYTON'S CAFE
57 WOODS CIRCLE RD
490 PORTLAND ST

MAP THREE - BRIGHT LIGHTS

588 E MAIN ST
365 E MAIN ST
79 YANKEE DR
688 RT 1 - NORWAY SAVINGS BANK
24 ISLAND PARK
48 ROGERS RD
110 ROGERS RD
227 ROGERS RD
269 ROGERS RD
106 MELISSA DR
158 EAST ELM ST
166 EAST ELM ST
1 RIVERBEND DR
23 AUTUMN LN
72 NORTHWOOD RD
53 LEDGE RD
111 CONCORD CIR